





California Forests in the Sierra Nevada – Views of Eight Counties

(each barren “square” patch area in the forests below has been clearcut or nearly clearcut)

- Sierra Pacific Industries has clearcut or is planning to clearcut (or nearly clearcut) approximately 1.2 Million acres of critical forest in the Sierra Nevada and convert forests into industrial tree plantations.
- Clearcutting has severe adverse impacts on climate, water, fire threat, wildlife, native plants, and forest health and resilience.



Images adapted for educational purposes from Google Earth, 2007

*In visual retention clearcuts a few trees are left in clearcuts up to 30 acres

Ebbetts Pass Forest Watch

Post Office Box 2862
Arnold, CA 95223
Phone: (209) 795-8260

www.epfw.org

Email: epfw@goldrush.com

For additional information & pictures

www.savethesierra.org
www.stopclearcuttingcalifornia.org
www.forestsforever.org

September 11, 2008